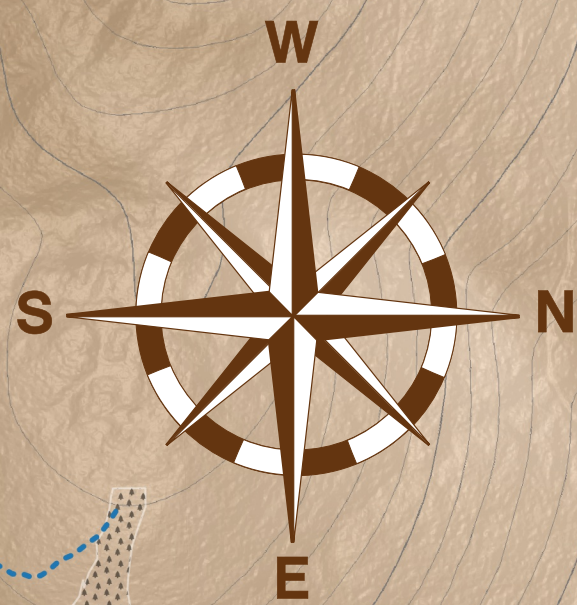
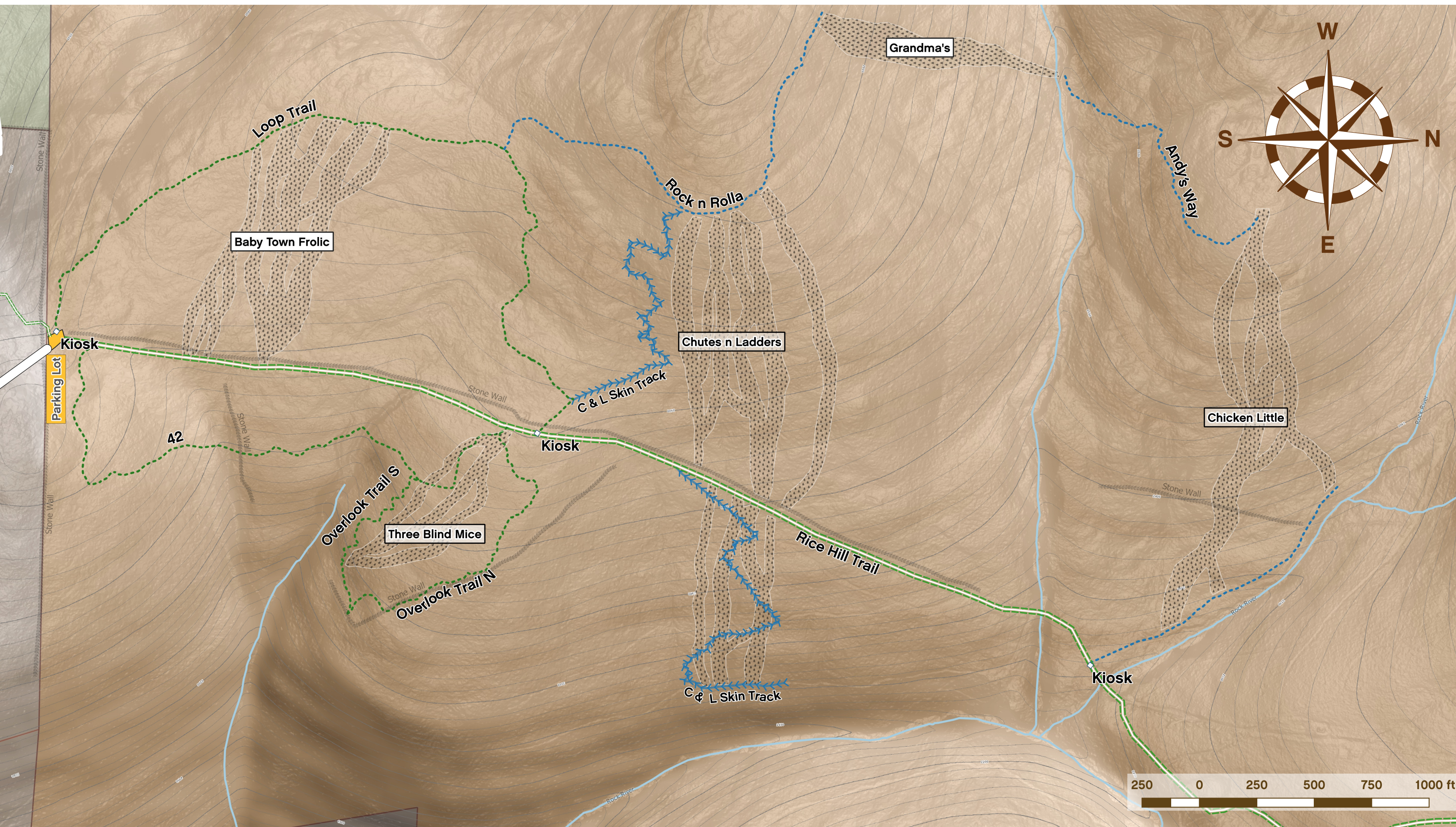





TOWN FOREST LEGEND

- Single Track**
- Easier**
- Loop Trail 0.9 Miles
- 42 0.6 Miles
- Overlook S 0.3 Miles
- Overlook N 0.3 Miles
- More Difficult**
- Rock N Rolla 0.5 Miles
- Andys Way 0.3 Miles
- NAT 0.2 Miles
- Uphill Skin Track**
- C&L Lower 0.4 Miles
- C&L upper 0.3 Miles
- Stanger Danger 0.5 Miles
- Double Track**
- Rice Hill Trail / V.A.S.T. 1.4 Miles
- Backcountry Zones**
- Town of Dover Land**
- USFS Property**
- Private Property**



If you enjoy your time here please consider becoming a member of SoVTA at WWW.SOVTA.ORG/JOIN
 This network is designed, built and maintained by a few dedicated individuals.




HAVE FUN, RESPECT THE AREA, AND STAY SAFE

The Dover Town Forest Trail Network and Backcountry Zones would not have been possible without the partnership between The Town of Dover, The Dover Town Forest Conservation Commission, The USFS and SoVTA.
The Dover Town Forest is an Unpatrolled Network. Natural Hazards Exist. USE AT YOUR OWN RISK

Important Safety Tips for Users:
 Never Travel Alone.
 Always tell someone where you are going and when you expect to return.
 Bring a map of the area you are traveling, and a compass (and know how to use it).
 Do not rely exclusively on your GPS or smartphone, as reception can fail and batteries can die.
 Be prepared for emergencies.
 Before you go, familiarize yourself with any possible exit points.
 Be aware of weather conditions. The weather changes quickly in the mountains.
 Be willing to turn back if circumstances call for abandoning a tour.
 Bring a first aid kit.
 Pack extra clothes, food and other aids to ward off hypothermia in case of emergency.


Please follow these Leave No Trace Principles:



1. Plan Ahead and Prepare
2. Travel and Camp on Durable Surfaces
3. Dispose of Waste Properly
4. Leave What You Find
5. Minimize Campfire Impacts
6. Respect Wildlife
7. Be Considerate of Other Visitors

Offline maps can be downloaded @ SOVTA.ORG/MAPS
Emergency Number: 911

For Trail Maintenance Issues Email : trails@sovta.org



SoVTA is a chapter of the **CATAMOUNT TRAIL ASSOCIATION**

YOUR LOCATION TO USE FOR EMERGENCY SERVICES